

31 October 2023 at 7.00 pm

Council Chamber, Argyle Road, Sevenoaks

Published: 24.10.23



# Development & Conservation Advisory Committee

## Supplementary Agenda

	Pages	Contact
7. <b>Local Plan Regulation 18 Consultation</b> Appendix – Site Maps	(Pages 1 - 18)	Hannah Gooden Tel: 01732 227178

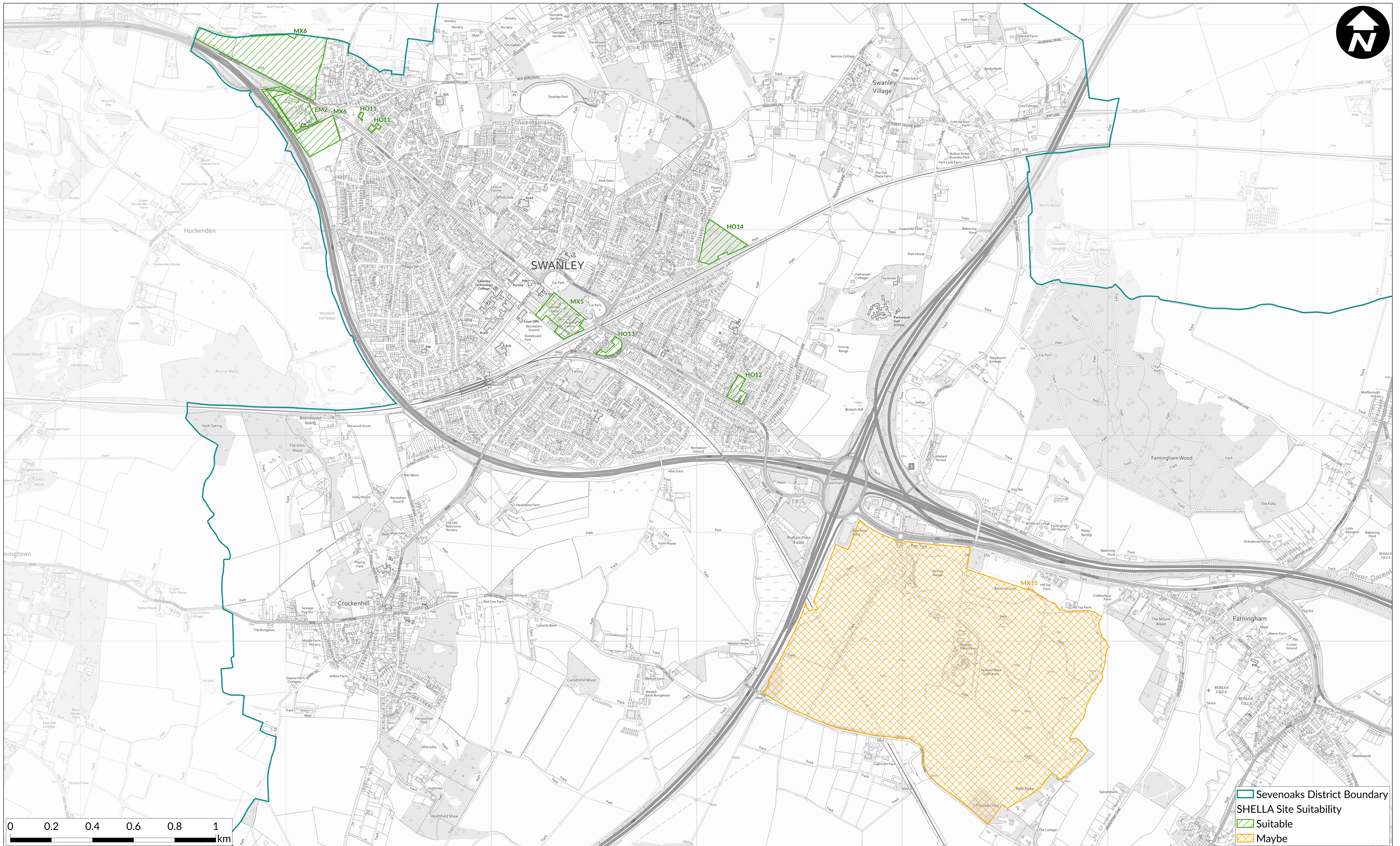

If you wish to obtain further factual information on any of the agenda items listed above, please contact the named officer prior to the day of the meeting.

Should you need this agenda or any of the reports in a different format, or have any other queries concerning this agenda or the meeting please contact Democratic Services on 01732 227000 or [democratic.services@sevenoaks.gov.uk](mailto:democratic.services@sevenoaks.gov.uk).

This page is intentionally left blank



This page is intentionally left blank



- Sevenoaks District Boundary
- SHELLA Site Suitability
- Suitable
- Maybe

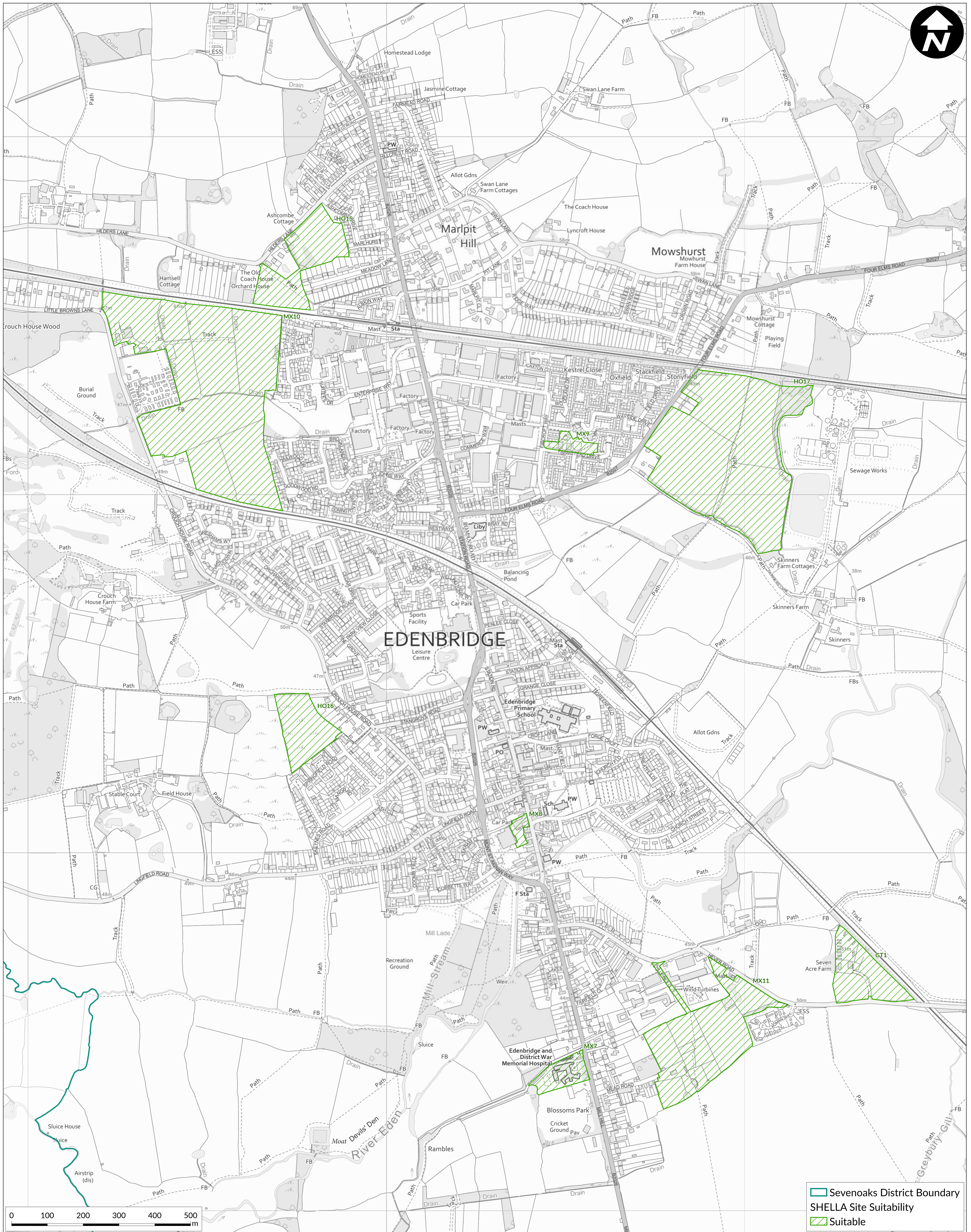



# SHELLA Sites Autumn 2023

## Swanley

Scale: 1:6,000 @ A0  
Date: October 2023

This page is intentionally left blank



### SHELLA Sites Autumn 2023

Edenbridge

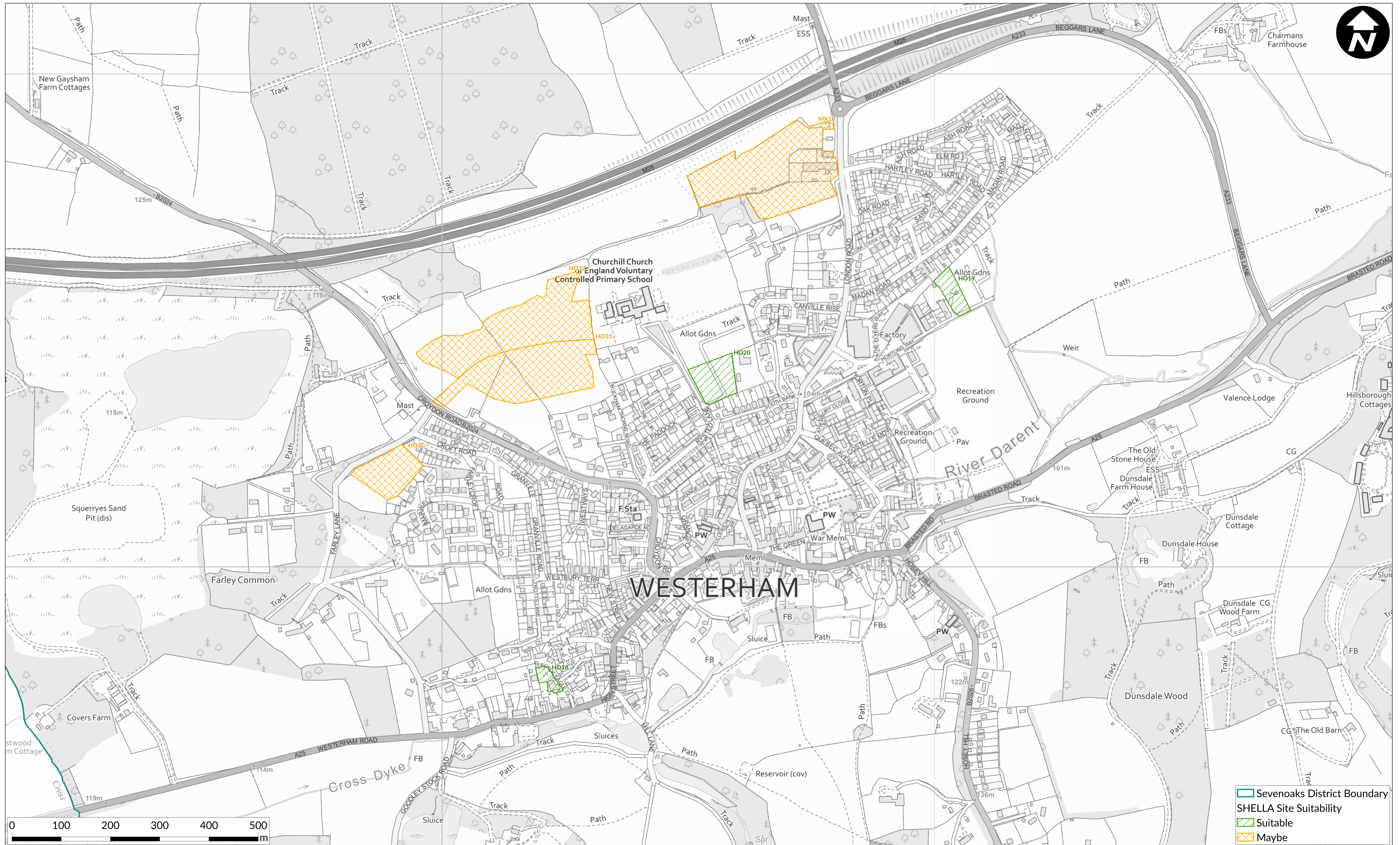

Scale: 1:3,400 @ A0  
Date: October 2023




© Crown copyright and database rights 2023  
Ordnance Survey AC0000822250

This page is intentionally left blank





This page is intentionally left blank



© Crown copyright and database rights 2023  
Ordnance Survey AC0000822250

## SHELLAA Sites Autumn 2023


New Ash Green

Scale: 1:2,500 @ A0  
Date: October 2023

This page is intentionally left blank



This page is intentionally left blank



© Crown copyright and database rights 2023  
Ordnance Survey AC0000822250

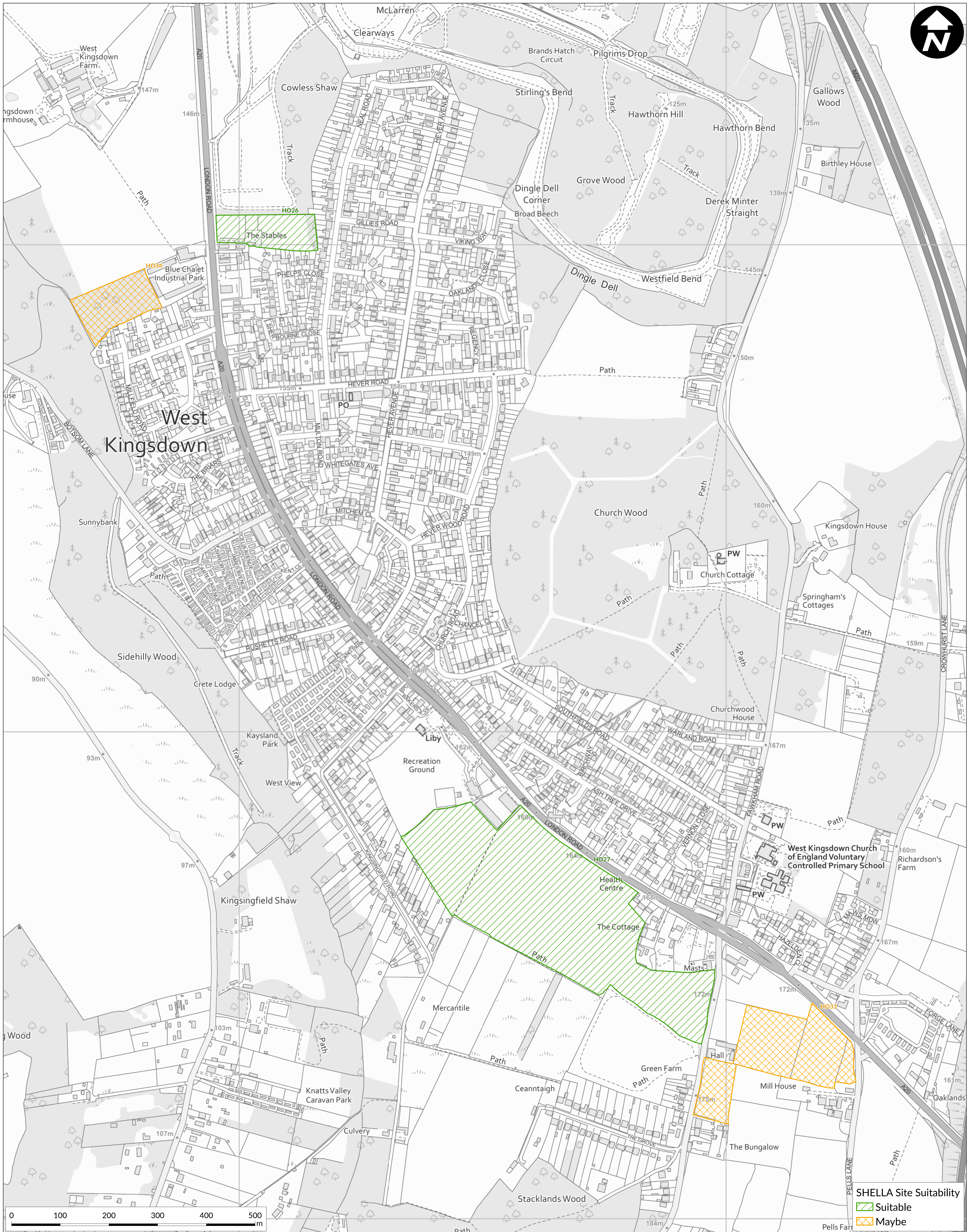

## SHELLA Sites Autumn 2023

Hartley

Scale: 1:2,500 @ A0  
Date: October 2023

This page is intentionally left blank





### SHELAA Sites Autumn 2023

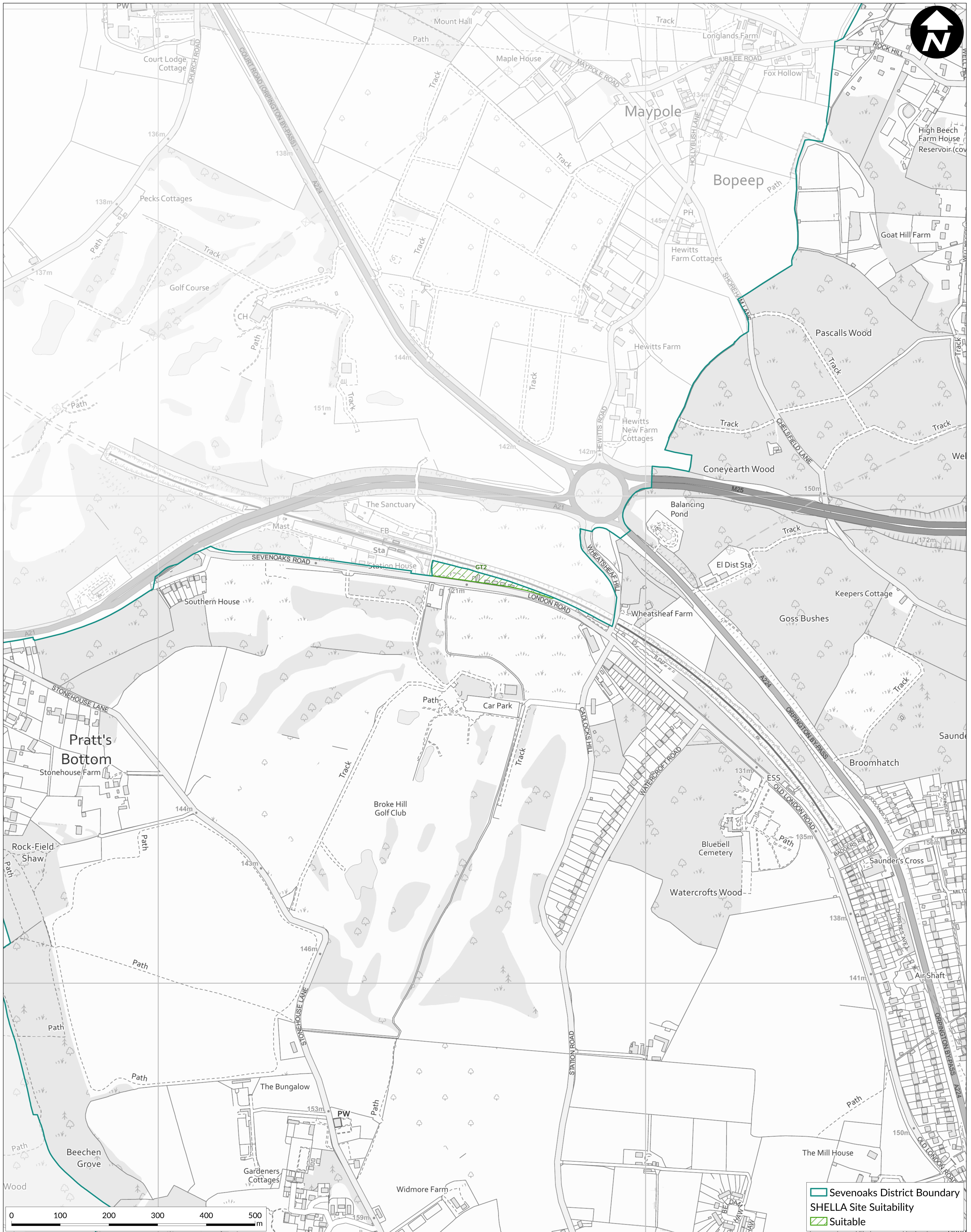
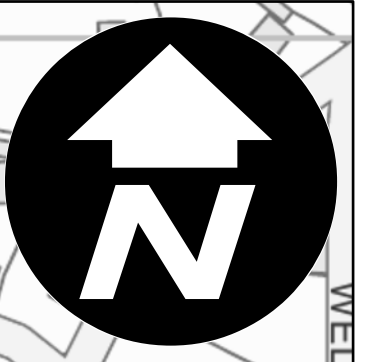
### West Kingsdown

Scale: 1:2,500 @ A0  
Date: October 2023



© Crown copyright and database rights 2023  
Ordnance Survey AC0000822250

This page is intentionally left blank



### SHELLAA Sites Autumn 2023

Pratts Bottom

Scale: 1:2,500 @ A0  
Date: October 2023



© Crown copyright and database rights 2023  
Ordnance Survey AC0000822250

This page is intentionally left blank